

Data Type	Source	Relevant Time Period
USGS Quad	USGS	Feb-Apr 2002
Municipal Boundary	NJDEP	1989
Wetlands	NJDEP	1986
Lakes	NJDEP	1986
Streams	NJDEP	1998

0 1,000 2,000
Feet





This map was developed using Geographic Information System digital data developed under the auspices of the Department of Environmental Protection, Geographic Information System digital data, but this secondary product has not been verified by NJDEP and is not State-authorized.

Figure C-9

Wetlands and Water Land Uses within the Township

Township of Hamilton
Mercer County, New Jersey

Symbol Legend

-  Streams
-  Lakes
-  Wetlands
-  Municipal Boundary

